

Pocopson Township Comprehensive Plan

Map 4-2: Land Resources - Geology

MAP SCALE = 1:34,000

0 0.25 0.5 1 Miles



This map was digitally compiled for internal maintenance and developmental use by the County of Chester, Pennsylvania to provide an index to parcels and for other reference purposes. Parcel lines do not represent actual field surveys of premises. County of Chester, Pennsylvania makes no claims as to the completeness, accuracy or content of any data contained hereon, and makes no representation of any kind, including, but not limited to, the warranties of merchantability or fitness for a particular use, nor are any such warranties to be implied or inferred, with respect to the information or data furnished herein. No part of this document may be reproduced, stored in a retrieval system or transmitted in any form or by any means, electronic, mechanical, photocopying, recording, or otherwise, except as expressly permitted by the County of Chester.







Chester County Planning Commission, 2013



Map Features

Geology:

-  Wissahickon Formation (Brandywine Terrane)
-  Felsic gneiss, granulate facies
-  Felsic and intermediate gneiss, amphibolite facies
-  Ultramafite
-  Mafic gneiss, amphibolite facies

-  Railroad
-  Local Road
-  State Road
-  Lakes, Rivers and Streams
-  Parcels
-  Municipal Boundaries