

## Pocopson Township Comprehensive Plan

### Map 8-2: Undeveloped Lands and Agricultural Security Areas

MAP SCALE = 1:34,000

0 0.25 0.5 1 Miles












This map was digitally compiled for internal maintenance and developmental use by the County of Chester, Pennsylvania to provide an index to parcels and for other reference purposes. Parcel lines do not represent actual field surveys of premises. County of Chester, Pennsylvania makes no claims as to the completeness, accuracy or content of any data contained hereon, and makes no representation of any kind, including, but not limited to, the warranties of merchantability or fitness for a particular use, nor are any such warranties to be implied or inferred, with respect to the information or data furnished herein. No part of this document may be reproduced, stored in a retrieval system or transmitted in any form or by any means, electronic, mechanical, photocopying, recording, or otherwise, except as expressly permitted by the County of Chester.

Chester County Planning Commission, 2013



#### Map Features

- |   |                                       |   |                           |
|---|---------------------------------------|---|---------------------------|
|  | Agricultural Security Areas           |  | Railroad                  |
|  | Undeveloped Lands of 10 Acres or More |  | Local Road                |
|  | Protected Open Space                  |  | State Road                |
|   |                                       |  | Lakes, Rivers and Streams |
|   |                                       |  | Parcels                   |
|   |                                       |  | Municipal Boundaries      |